



Consorzio di bonifica TEVERE – NERA
Piazza E. Fermi n.5 - Terni

Piano degli interventi per il ripristino dell'efficienza idraulica del reticolo idrografico regionale – anno 2023

**Fiume Nera, fossi Rivo, Calcinare, Gabelletta, Valenza,
Vascigliano, Rocca Carlea, Massa Martana, torrenti Tescino,
Naja ed Aia nei comuni di Terni, Arrone, Montefranco,
Ferentillo, Stroncone, Acquasparta, Narni e Massa Martana.**

Importo complessivo progetto: € 90.000,00



Fiume Nera



Torrente Tescino

Terni, li 16/02/2023

All. 4

Planimetrie Catastali Fiume Nera (via di accesso cantiere)

IL PROGETTISTA

(Geom. Massimiliano Evangelista)

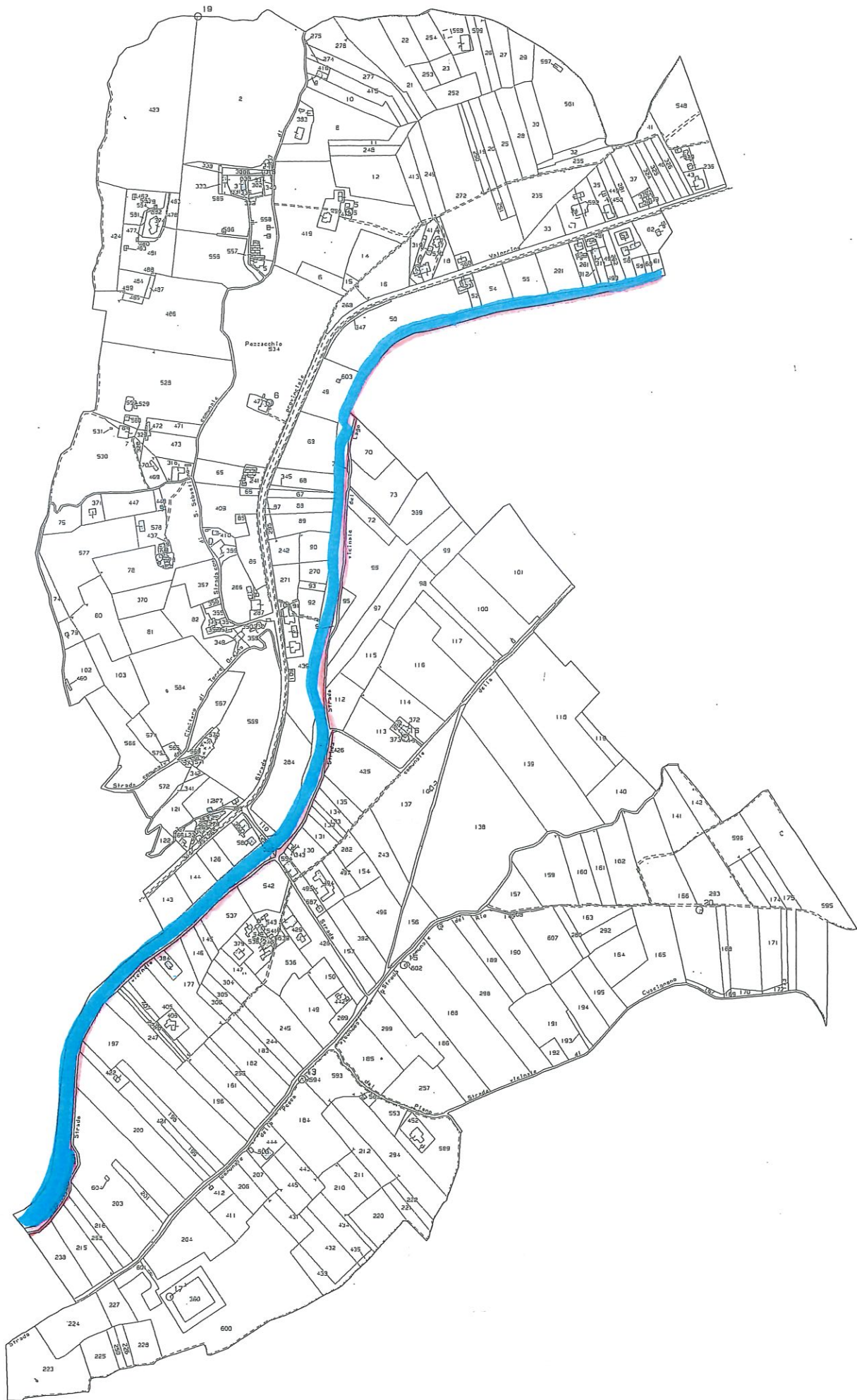
Visto: IL RESPONSABILE DEL PROCEDIMENTO

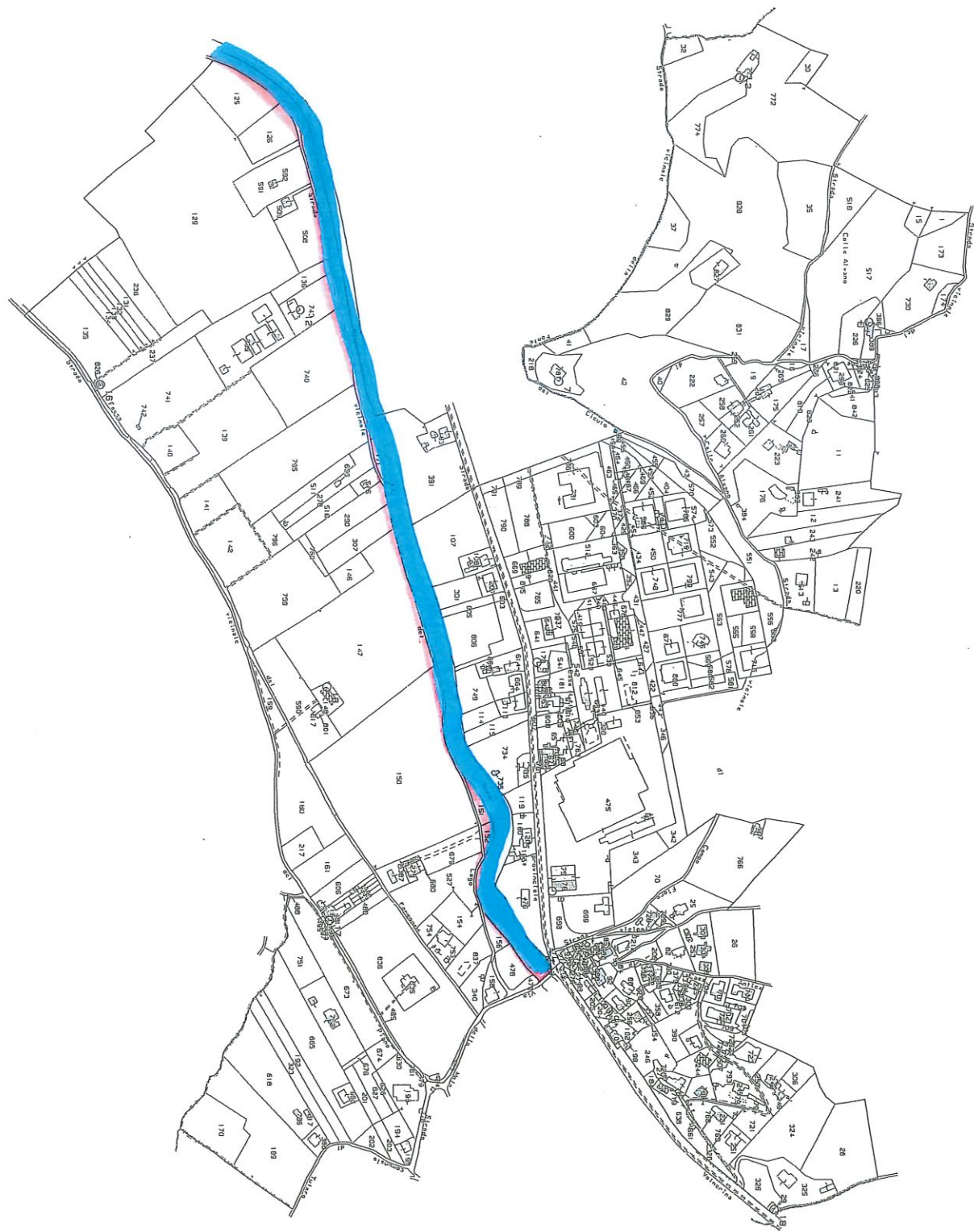
(Dr. Ing. Barbara Leli)



Visto: IL DIRETTORE

(Dr.ssa Carla Pagliari)





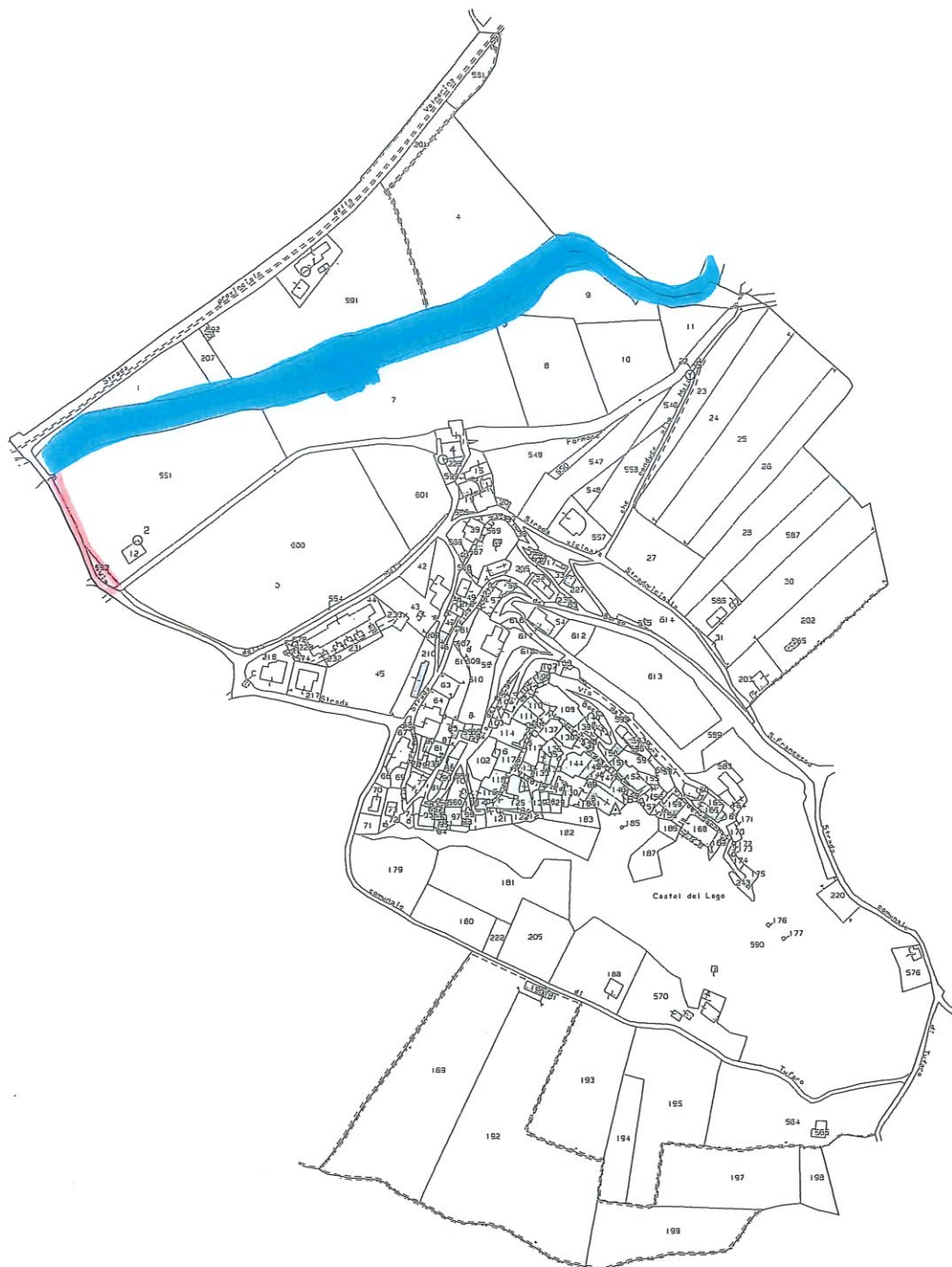
N=72200

E=23500

E=24800

N=73300

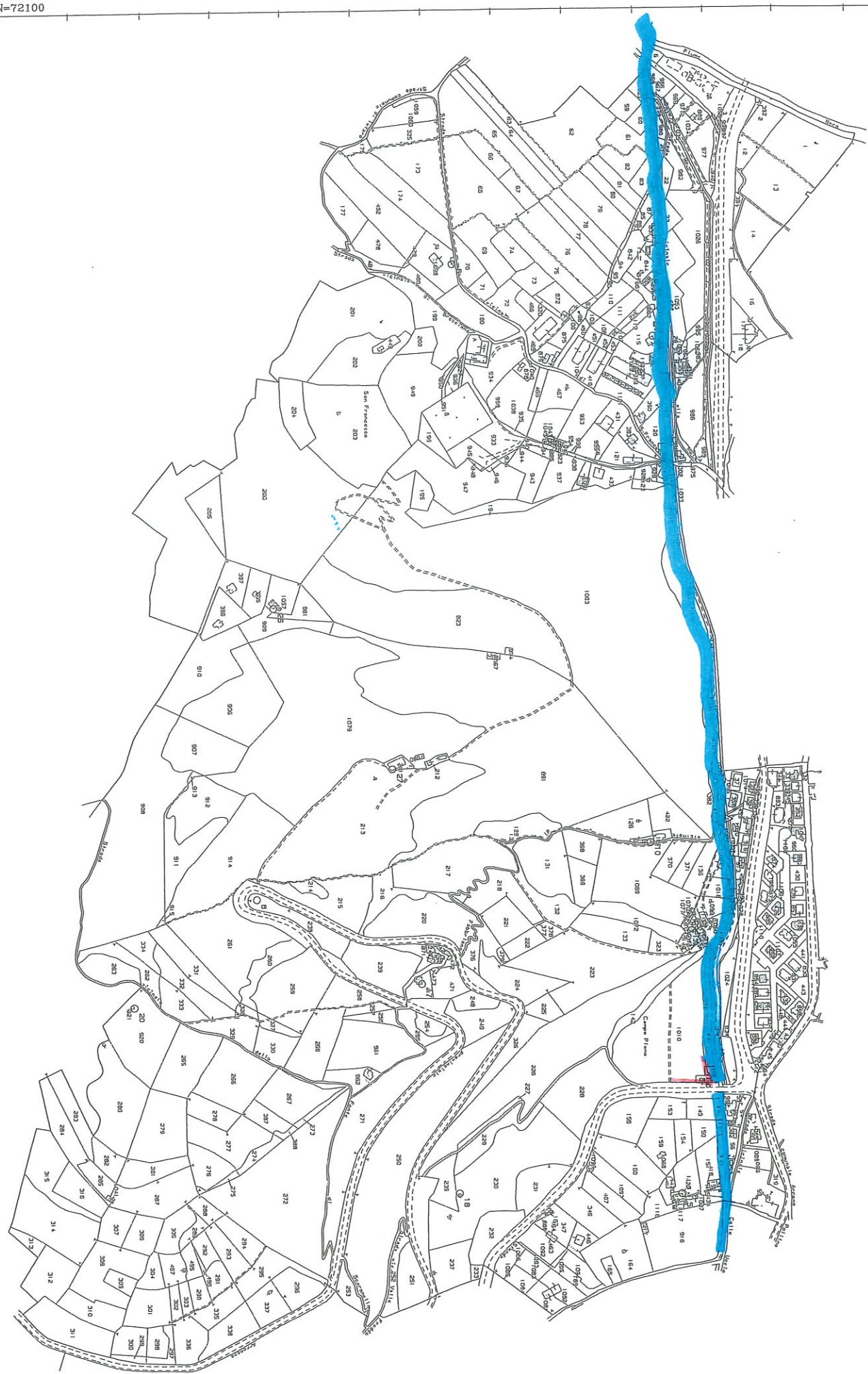
Direzione Provinciale di Terni Ufficio Provinciale - Territorio - Direttore FRANCESCO CRATTAROLA



Vis. tel. esente per fini istituzionali

N=72100

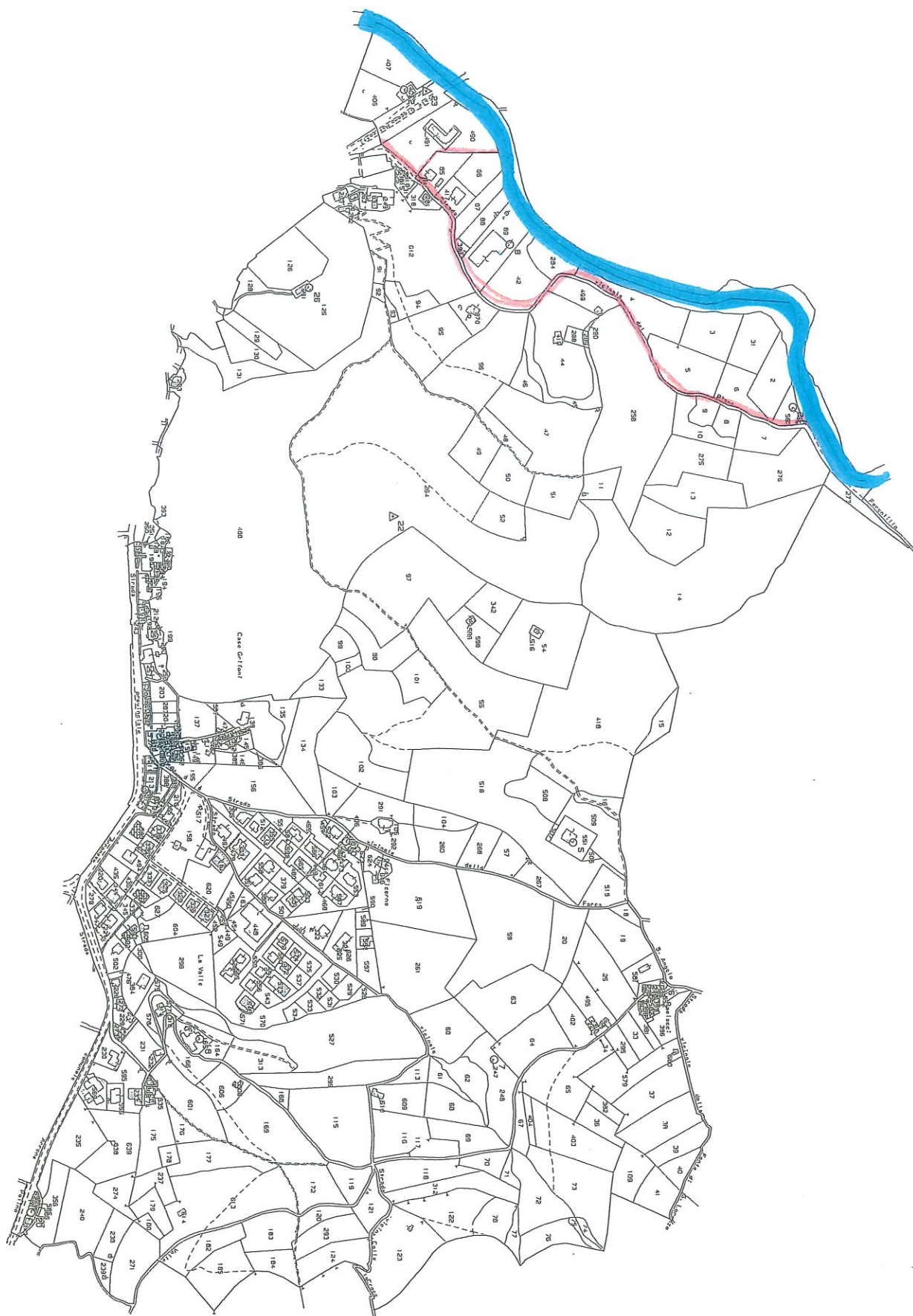
E=25300



N=73000

E-25300







N=75900

E=25900

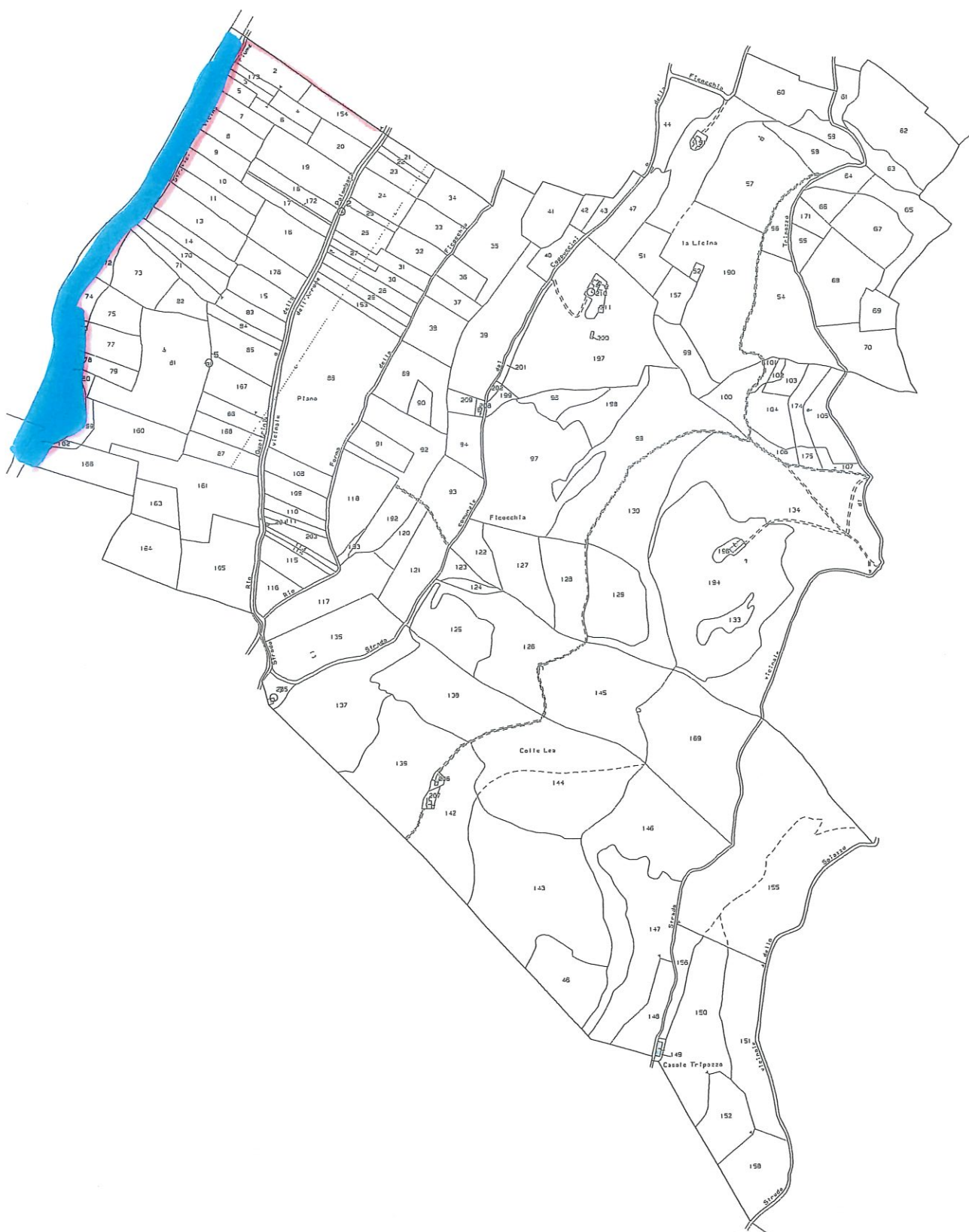
Direzione Provinciale di Terni Ufficio Provinciale - Territorio - Direttore FRANCESCO GRATAROLA

Vis. tel. esente per fini istituzionali



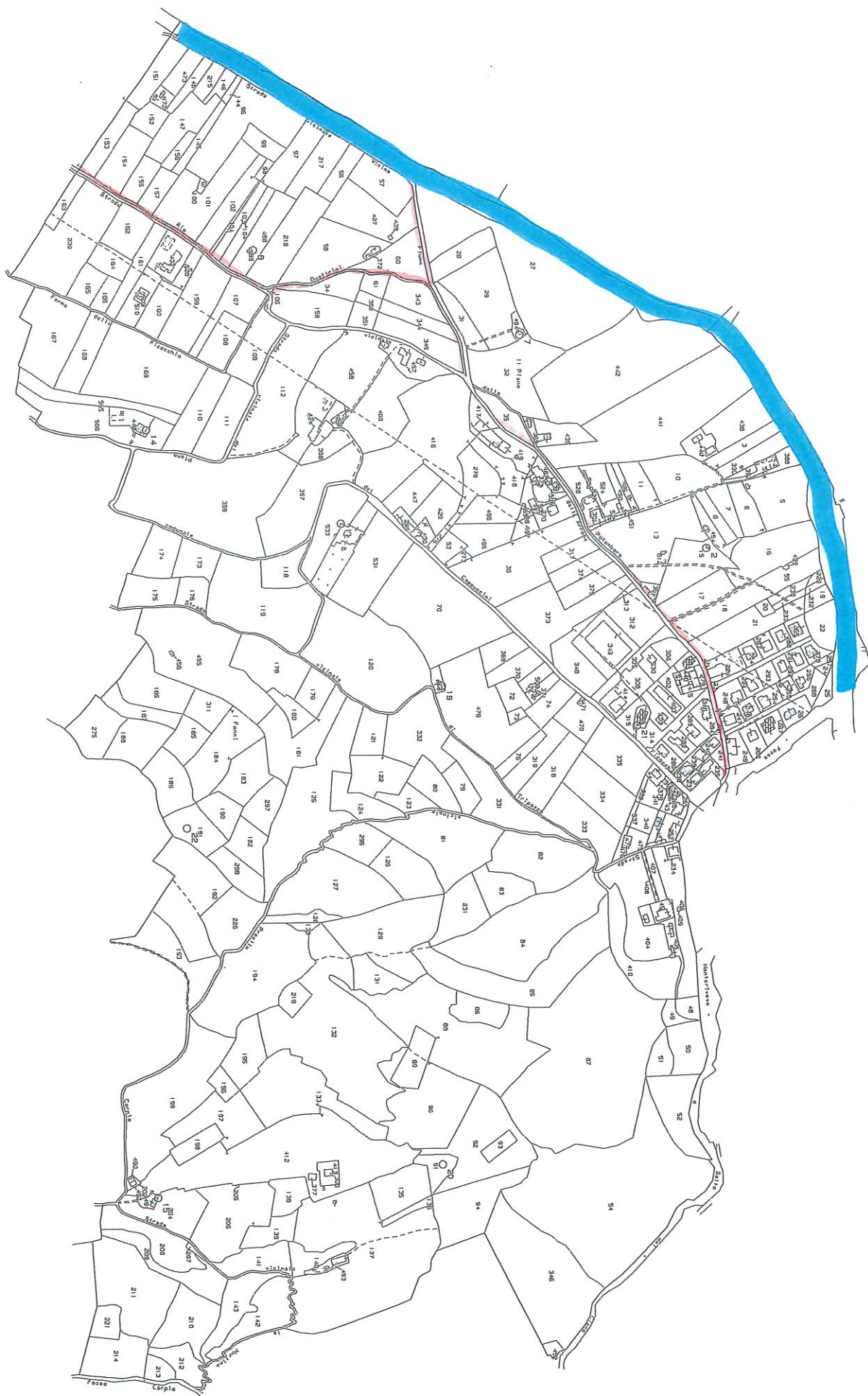
E=26700

N=76600



N=76100

E=27000



N=76900

B=27800

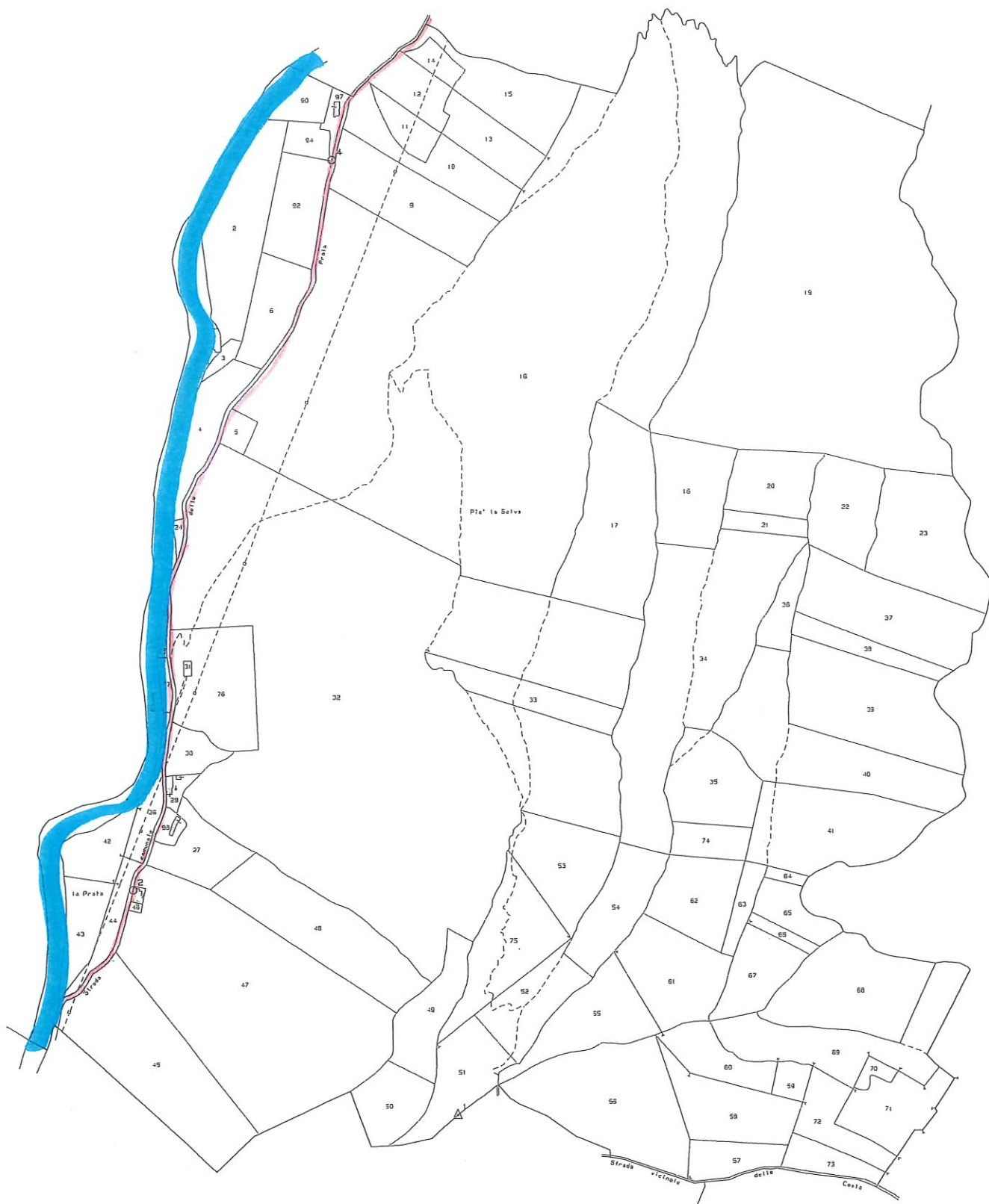


$E=27200$



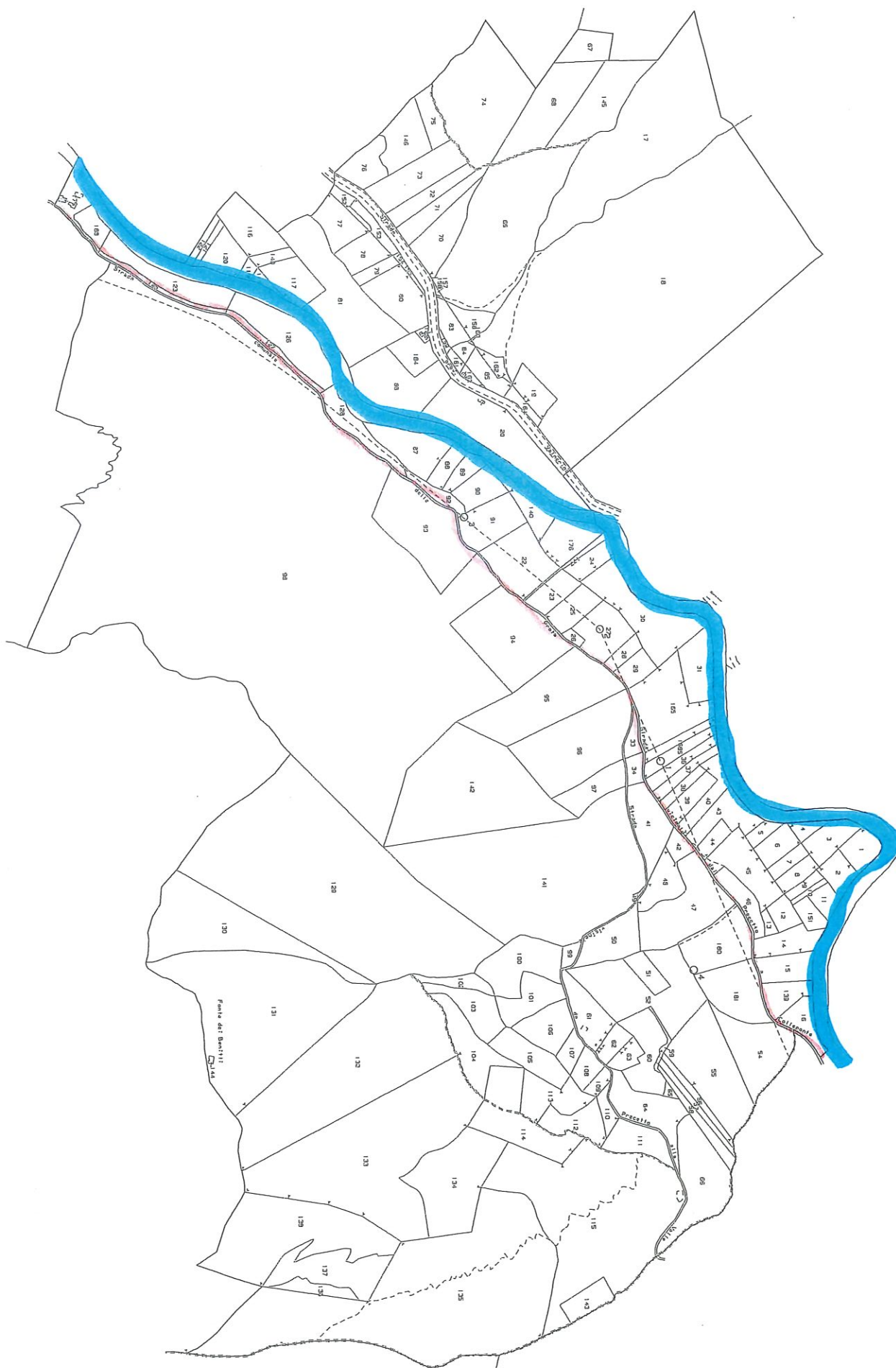
E=28100

N=78700



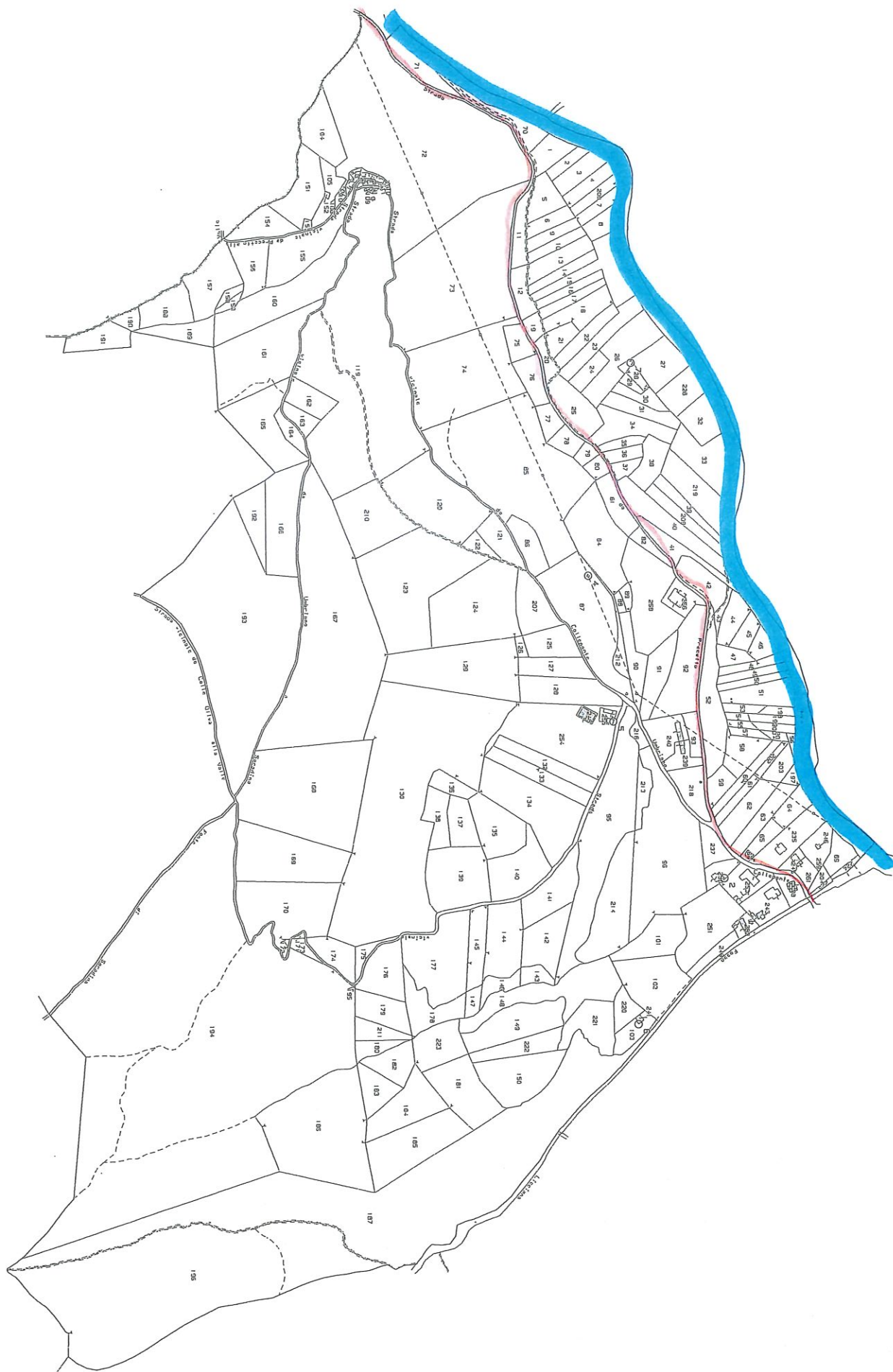
N=78400

E=28200



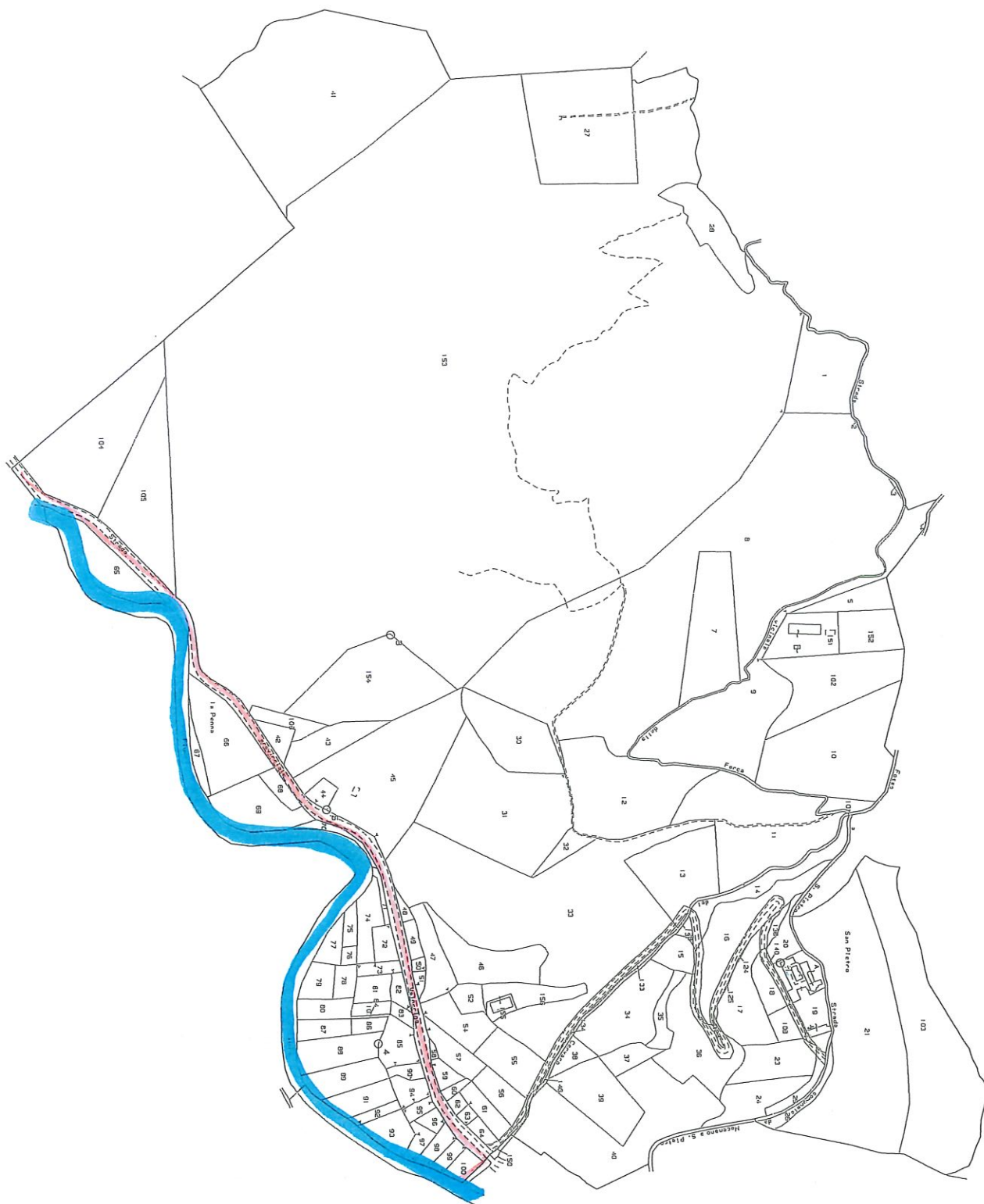
N=78900

B=29600



N=79100

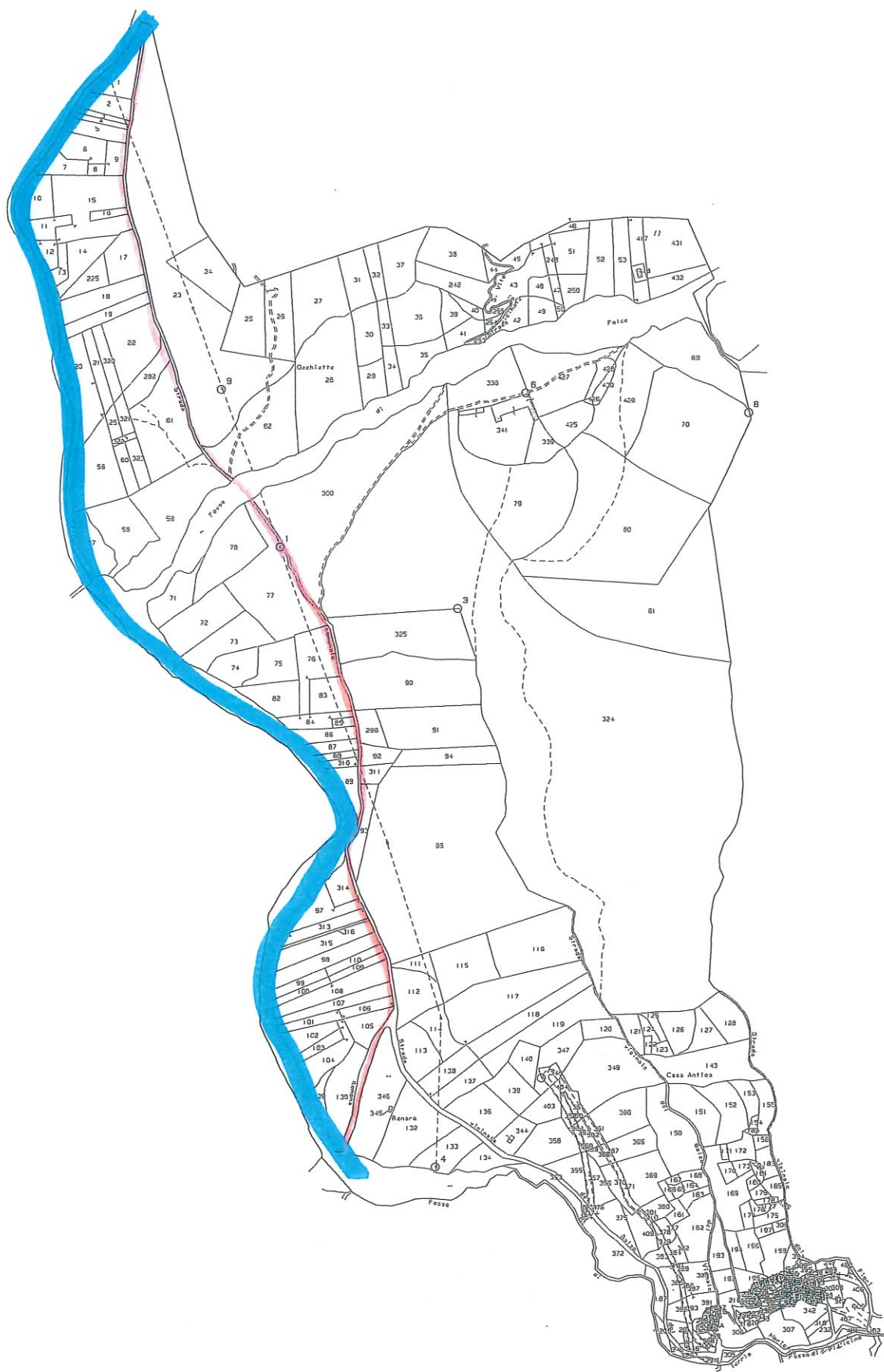
E=28100



E=30600

N=61900





M-777-N

Vis. tel. esente per fin